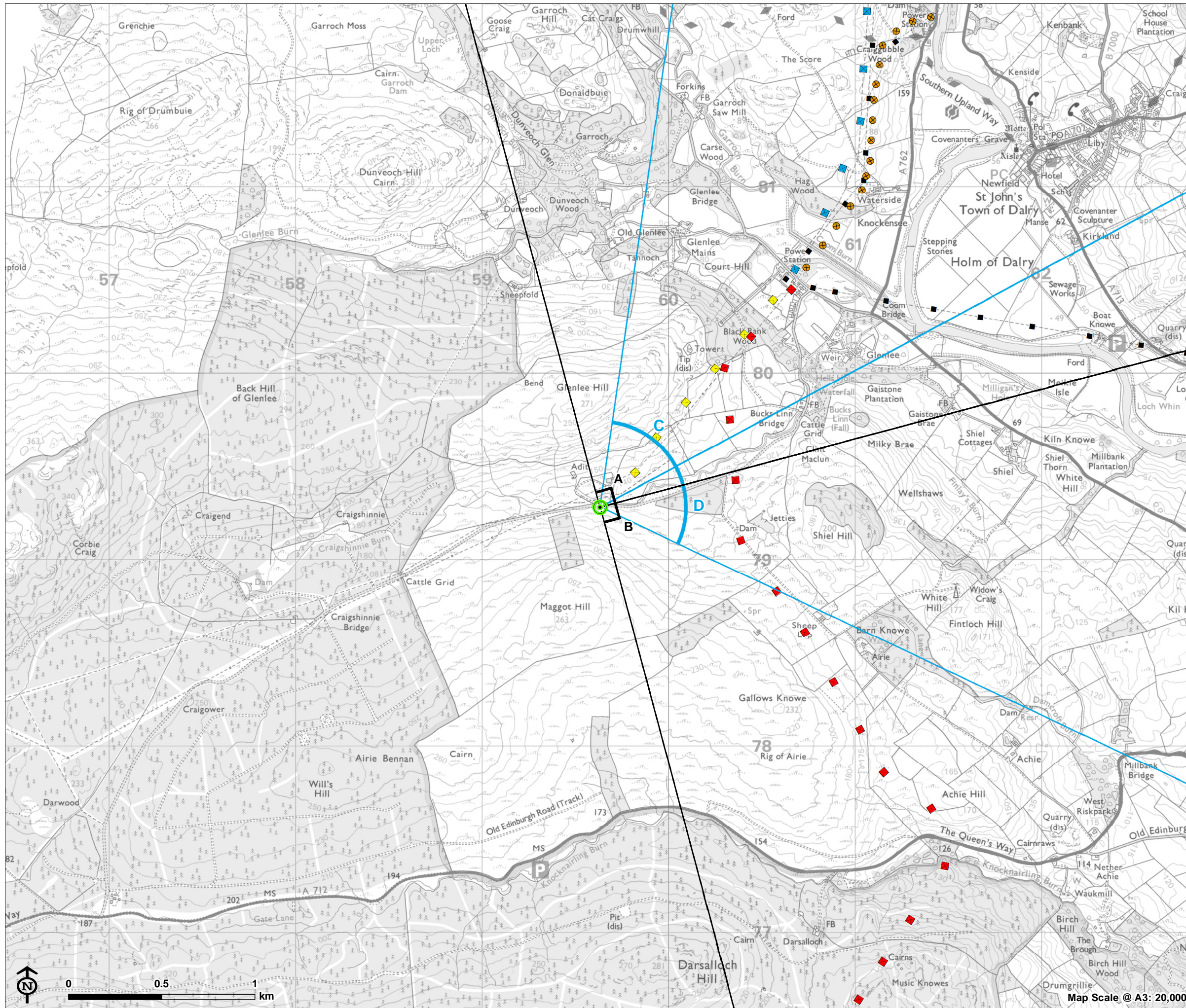


**Figure 7.31.1: Viewpoint 11
Unclassified road south-west of Glenlee**




Overhead line infrastructure

- Polquhanny to Glenlee via Kendon (steel lattice tower)
- Earlstoun to Glenlee (wood pole)
- Glenlee to Tongland (steel lattice tower)
- BG route deviation (steel lattice tower)
- Existing tower for removal
- Viewpoint
- ∨ 90° field of view
- ∨ 53.5° field of view

Distance to Nearest Tower from each connection:

- N or R Tower for Removal: 1.58km
- P - G: 1.65km
- E - G: 1.69km
- G - T: 0.74km
- BG: 0.27km






OS reference: 259631 E 579281 N
 AOD: 147.5 m
 Direction of view: 30°

Horizontal field of view: 90° (cylindrical projection)
 Principal distance: 522 mm
 Paper size: 841 x 297 mm (half A1)
 Correct printed image size: 820 x 260 mm

Camera: Nikon D750
 Lens: Nikkor AF 50mm f/1.8D
 Camera height: 1.5 m AGL
 Date and time: 29/10/2018 12:55


Line Route key: **Glenlee to Tongland**
BG route deviation
 X - Existing 132kv tower removal

Figure: 7.31.2
Viewpoint 11: Unclassified road (U3S) south-west of Glenlee



OS reference: 259631 E 579281 N	Horizontal field of view: 90° (cylindrical projection)	Camera: Nikon D750	Line Route key: Glenlee to Tongland
AOD: 147.5 m	Principal distance: 522 mm	Lens: Nikkor AF 50mm f/1.8D	BG route deviation
Direction of view: 120°	Paper size: 841 x 297 mm (half A1)	Camera height: 1.5 m AGL	X - Existing 132kv tower removal
	Correct printed image size: 820 x 260 mm	Date and time: 29/10/2018 12:55	

Figure: 7.31.3
Viewpoint 11: Unclassified road (U3S) south-west of Glenlee



View C - Wireline drawing

View flat at a comfortable arm's length

OS reference: 259631 E 579281 N	Horizontal field of view: 53.5° (planar projection)	Camera: Nikon D750	Line Route key: Glenlee to Tongland
AOD: 147.5 m	Principal distance: 812.5 mm	Lens: Nikkor AF 50mm f/1.8D	BG route deviation
Direction of view: 35°	Paper size: 841 x 297 mm (half A1)	Camera height: 1.5 m AGL	X - Existing 132kv tower removal
	Correct printed image size: 820 x 260 mm	Date and time: 29/10/2018 12:55	

Figure: 7.31.4
Viewpoint 11: Unclassified road (U3S) south-west of Glenlee



View C - Photomontage

View flat at a comfortable arm's length


OS reference: 259631 E 579281 N
AOD: 147.5 m
Direction of view: 35°

Horizontal field of view: 53.5° (planar projection)
Principal distance: 812.5 mm
Paper size: 841 x 297 mm (half A1)
Correct printed image size: 820 x 260 mm

Camera: Nikon D750
Lens: Nikkor AF 50mm f/1.8D
Camera height: 1.5 m AGL
Date and time: 29/10/2018 12:55

Figure: 7.31.5

Viewpoint 11: Unclassified road (U3S) south-west of Glenlee



View D - Wireline drawing

View flat at a comfortable arm's length

OS reference: 259631 E 579281 N	Horizontal field of view: 53.5° (planar projection)	Camera: Nikon D750	Line Route key: Glenlee to Tongland
AOD: 147.5 m	Principal distance: 812.5 mm	Lens: Nikkor AF 50mm f/1.8D	BG route deviation
Direction of view: 88.5°	Paper size: 841 x 297 mm (half A1)	Camera height: 1.5 m AGL	X - Existing 132kv tower removal
	Correct printed image size: 820 x 260 mm	Date and time: 29/10/2018 12:55	

Figure: 7.31.6
Viewpoint 11: Unclassified road (U3S) south-west of Glenlee



View D - Photomontage

View flat at a comfortable arm's length

OS reference: 259631 E 579281 N
AOD: 147.5 m
Direction of view: 88.5°

Horizontal field of view: 53.5° (planar projection)
Principal distance: 812.5 mm
Paper size: 841 x 297 mm (half A1)
Correct printed image size: 820 x 260 mm

Camera: Nikon D750
Lens: Nikkor AF 50mm f/1.8D
Camera height: 1.5 m AGL
Date and time: 29/10/2018 12:55

Figure: 7.31.7

Viewpoint 11: Unclassified road (U3S) south-west of Glenlee